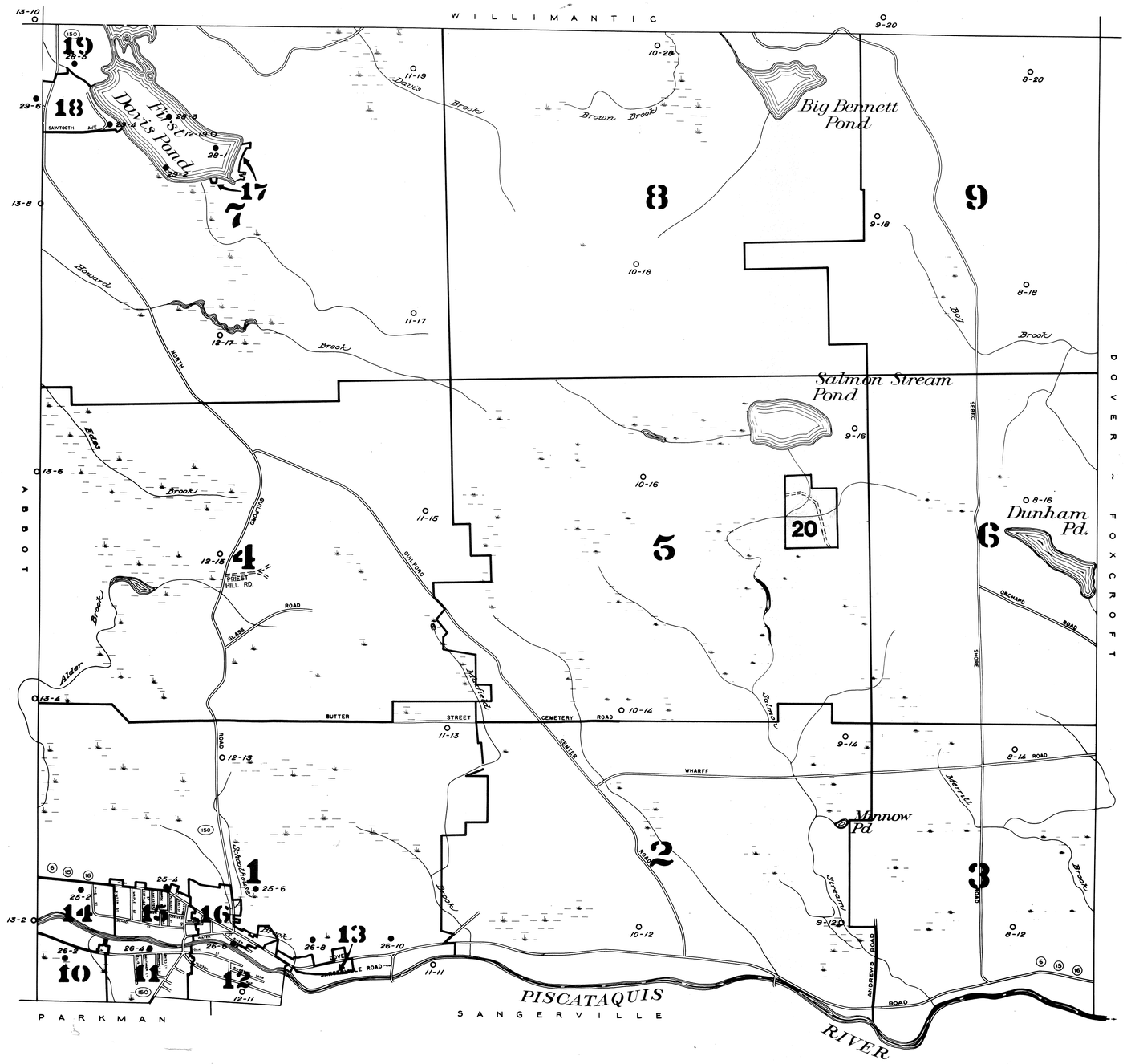

LEGEND

- 7 — MAP NUMBER
- MAP LIMITS
- ○ RURAL PHOTO CENTER
- ● URBAN PHOTO CENTER

REVISED & REPRINTED BY
CAI TECHNOLOGIES
LITTLETON, NEW HAMPSHIRE 03561

PROPERTY MAP INDEX
TOWN OF
GUILFORD
PISCATAQUIS COUNTY, MAINE
1973
JAMES W. SEWALL COMPANY, OLD TOWN, MAINE

SCALE
1000 0 1000 2000 3000 4000 5000
FEET

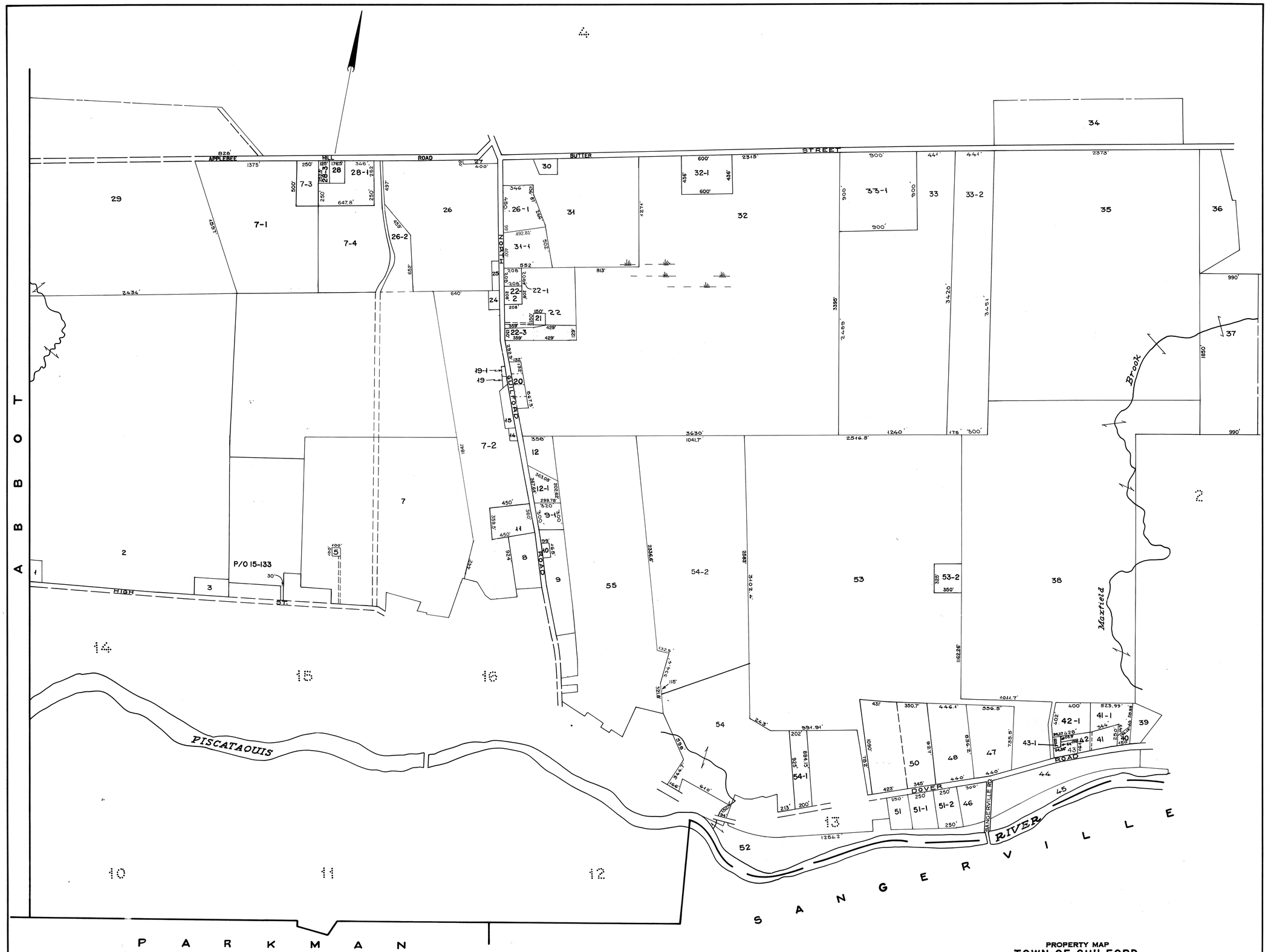

LEGEND

PARCEL NUMBERS 1
ADJACENT MAPS 2
MATCH LINE ..... ——

For Assessment Purposes
Not to be used for Conveyances

REVISED & REPRINTED BY
CAI TECHNOLOGIES
LITTLETON, NEW HAMPSHIRE 03561

PROPERTY MAP
TOWN OF GUILFORD
PISCATAQUIS COUNTY, MAINE
PREPARED BY
JAMES W. SEWALL COMPANY OLD TOWN, MAINE
SCALE 1 INCH =500 ± FEET

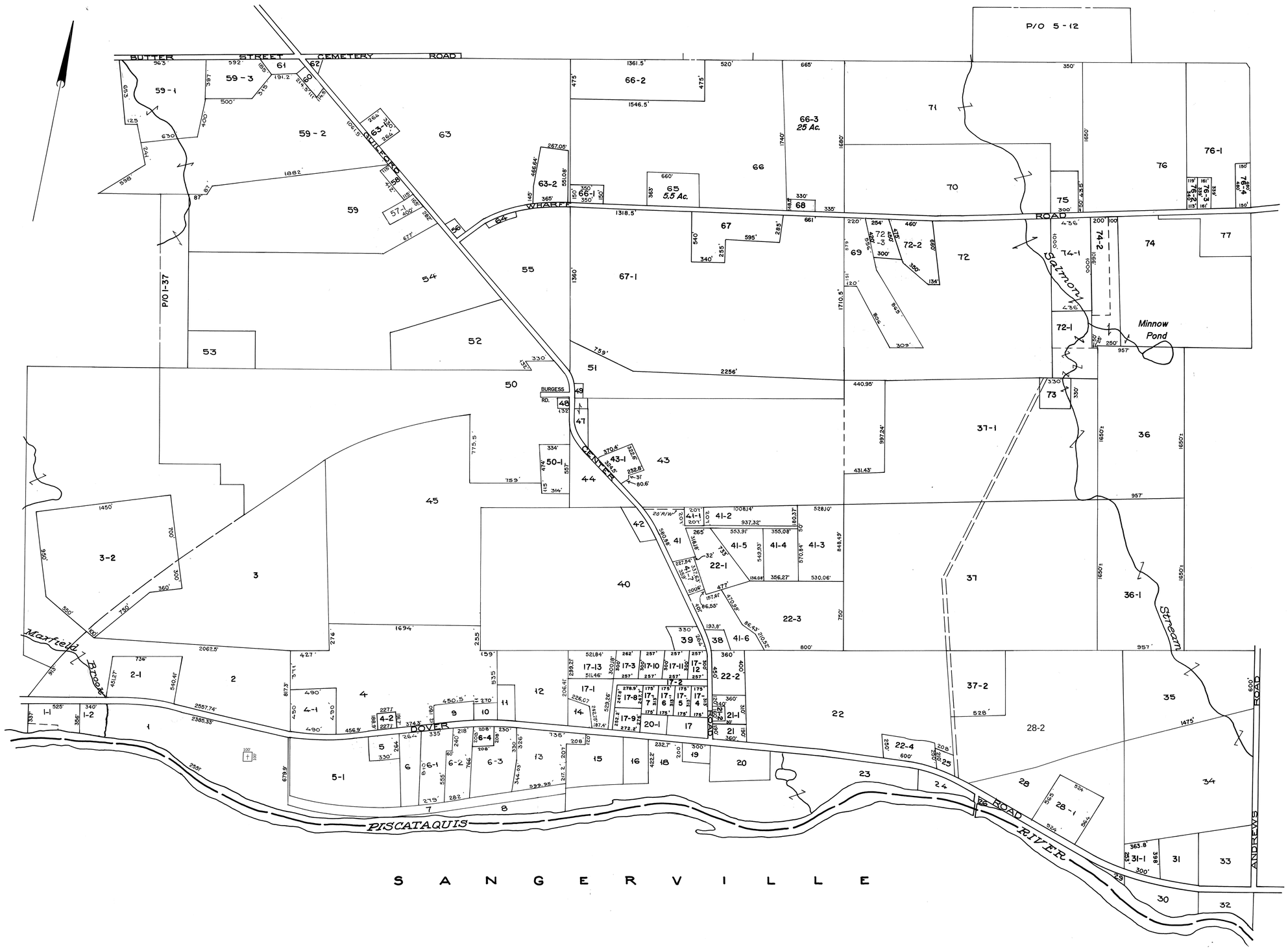

LEGEND

PARCEL NUMBERS 1

ADJACENT MAPS 2

MATCH LINE _____

For Assessment Purposes
Not to be used for Conveyances

REVISED & REPRINTED BY
CAI TECHNOLOGIES
LITTLETON, NEW HAMPSHIRE 03561

PROPERTY MAP
TOWN OF GUILFORD
PISCATAQUIS COUNTY, MAINE
PREPARED BY
JAMES W. SEWALL COMPANY OLD TOWN, MAINE
SCALE 1 INCH = 500 ± FEET

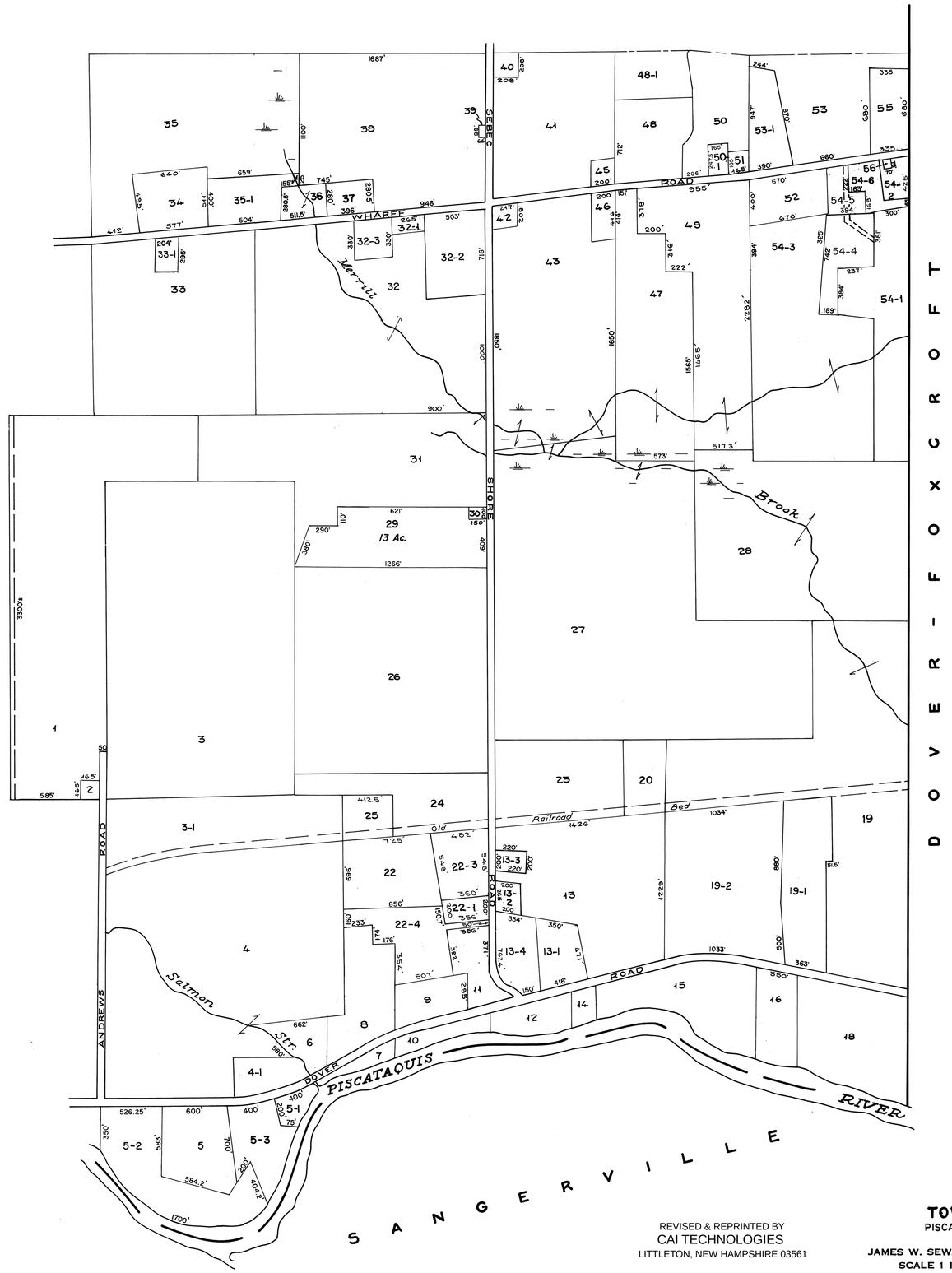

LEGEND

PARCEL NUMBERS 1
ADJACENT MAPS ..... ✿
MATCH LINE .....

For Assessment Purposes
Not to be used for Conveyances

REVISED & REPRINTED BY
CAI TECHNOLOGIES
LITTLETON, NEW HAMPSHIRE 03561

PROPERTY MAP
TOWN OF GUILFORD
PISCATAQUIS COUNTY, MAINE
PREPARED BY
JAMES W. SEWALL COMPANY OLD TOWN, MAINE
SCALE 1 INCH = 500 ± FEET

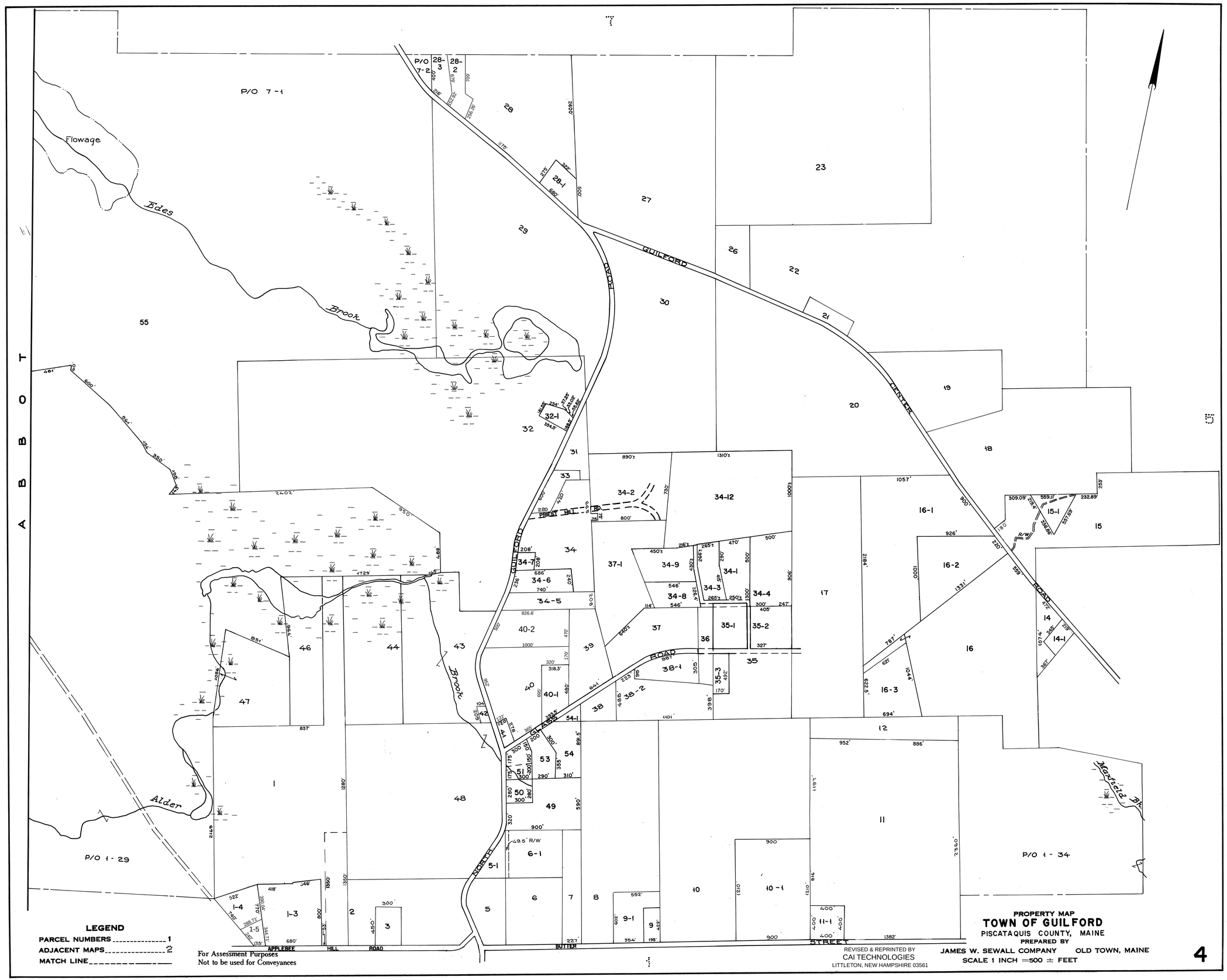

ABBOT
Flowage
Edes
Brook
Alder
Brook
GUILFORD
ROAD
CENTER
ROAD
PRIEST HILL RD.
NORTH
GLASS
ROAD
APPLEBEE
HILL
ROAD
BUTTER
STREET
Mansfield Bk.
P/O 7-1
P/O 7-2
P/O 1-29
P/O 1-34
LEGEND
PARCEL NUMBERS 1
ADJACENT MAPS
MATCH LINE
For Assessment Purposes
Not to be used for Conveyances
REVISED & REPRINTED BY
CAI TECHNOLOGIES
LITTLETON, NEW HAMPSHIRE 03561
PROPERTY MAP
TOWN OF GUILFORD
PISCATAQUIS COUNTY, MAINE
PREPARED BY
JAMES W. SEWALL COMPANY OLD TOWN, MAINE
SCALE 1 INCH =500 ± FEET
4

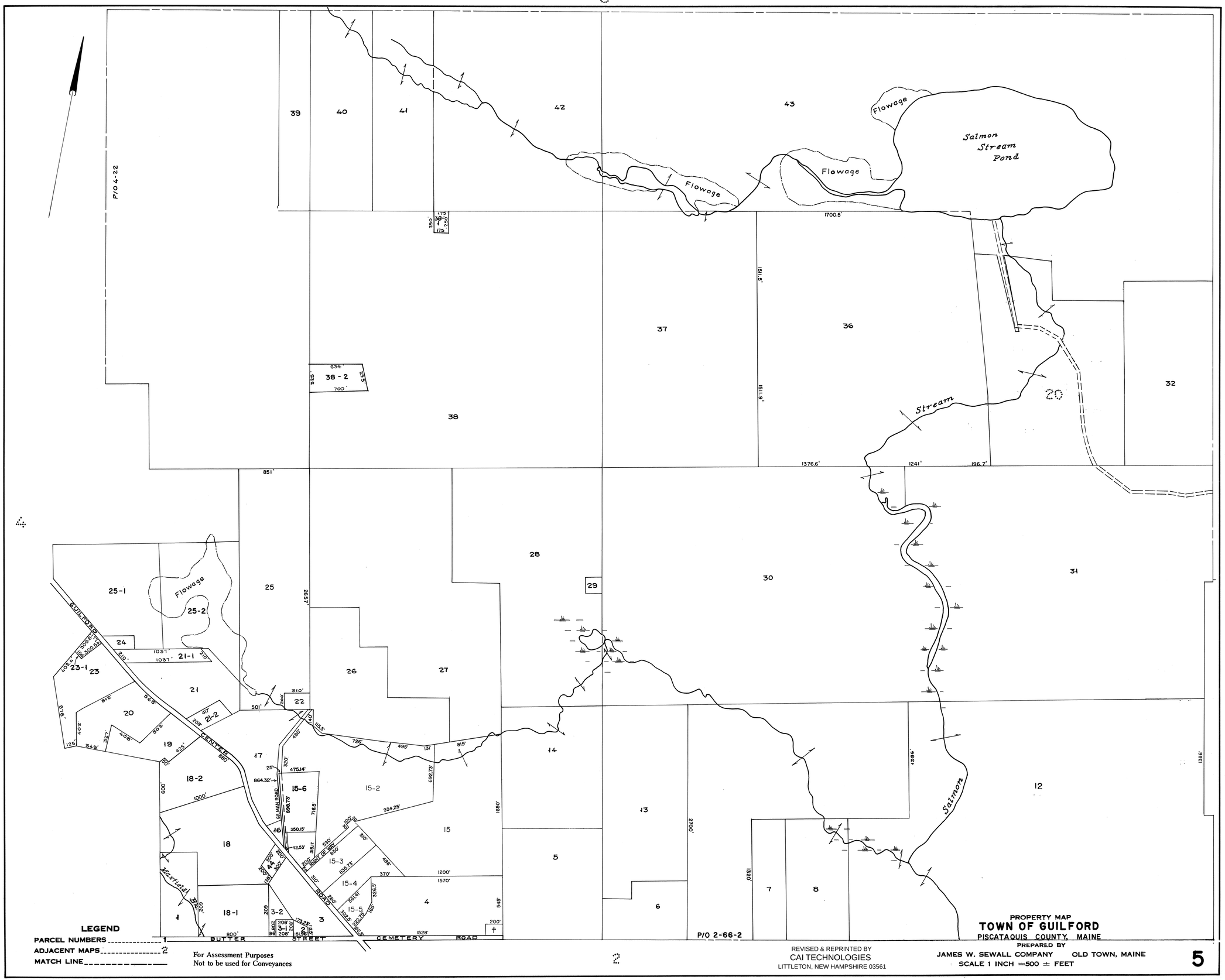

LEGEND

PARCEL NUMBERS 1

ADJACENT MAPS 2

MATCH LINE .....

For Assessment Purposes
Not to be used for Conveyances

REVISED & REPRINTED BY
CAI TECHNOLOGIES
LITTLETON, NEW HAMPSHIRE 03561

PROPERTY MAP
TOWN OF GUILFORD
PISCATAQUIS COUNTY, MAINE
PREPARED BY
JAMES W. SEWALL COMPANY OLD TOWN, MAINE
SCALE 1 INCH =500 ± FEET

5

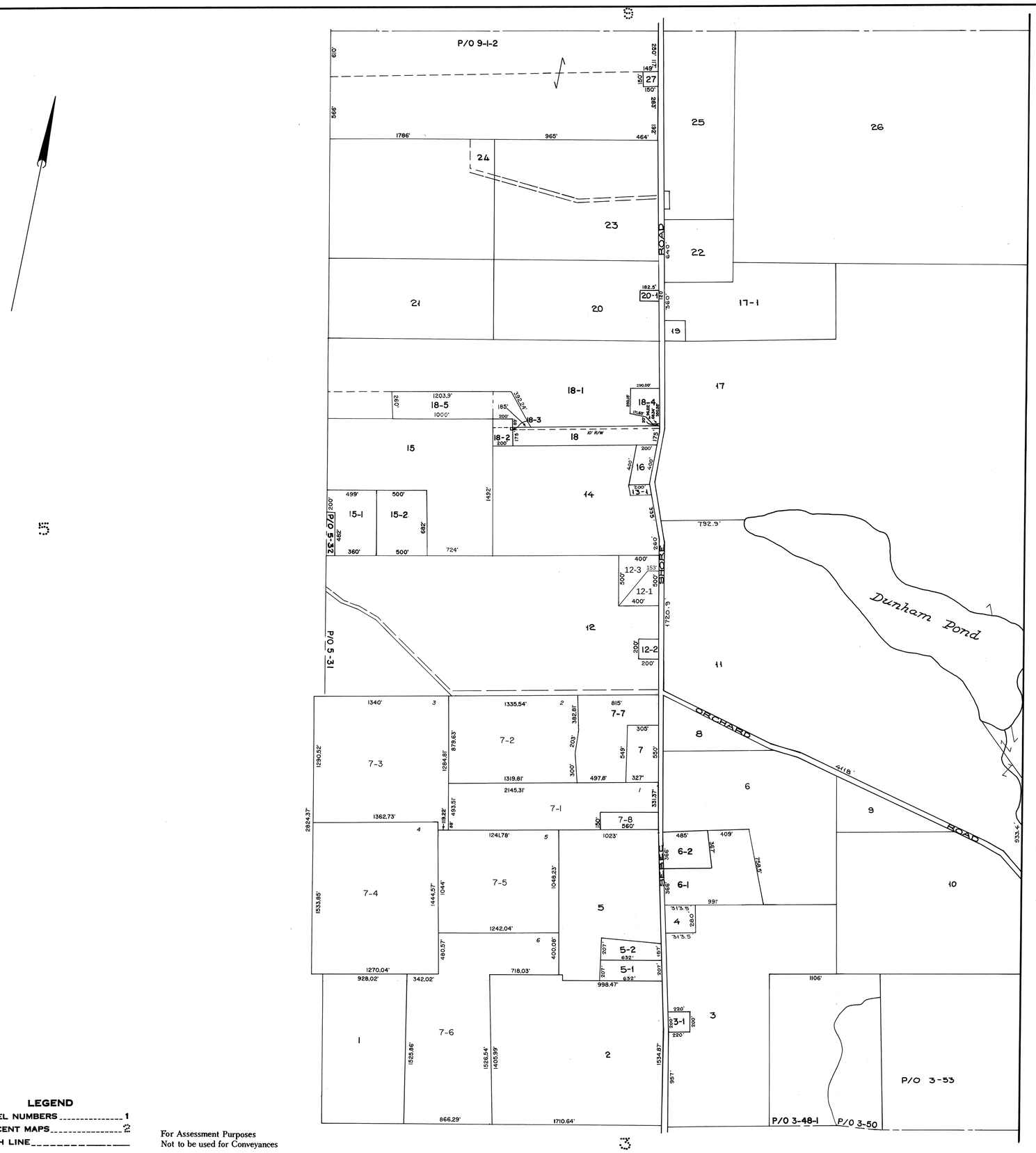

LEGEND

PARCEL NUMBERS 1

ADJACENT MAPS 2

MATCH LINE _____

For Assessment Purposes
Not to be used for Conveyances

REVISED & REPRINTED BY
CAI TECHNOLOGIES
LITTLETON, NEW HAMPSHIRE 03561

PROPERTY MAP
TOWN OF GUILFORD
PISCATAQUIS COUNTY, MAINE
PREPARED BY
JAMES W. SEWALL COMPANY OLD TOWN, MAINE
SCALE 1 INCH = 500 ± FEET

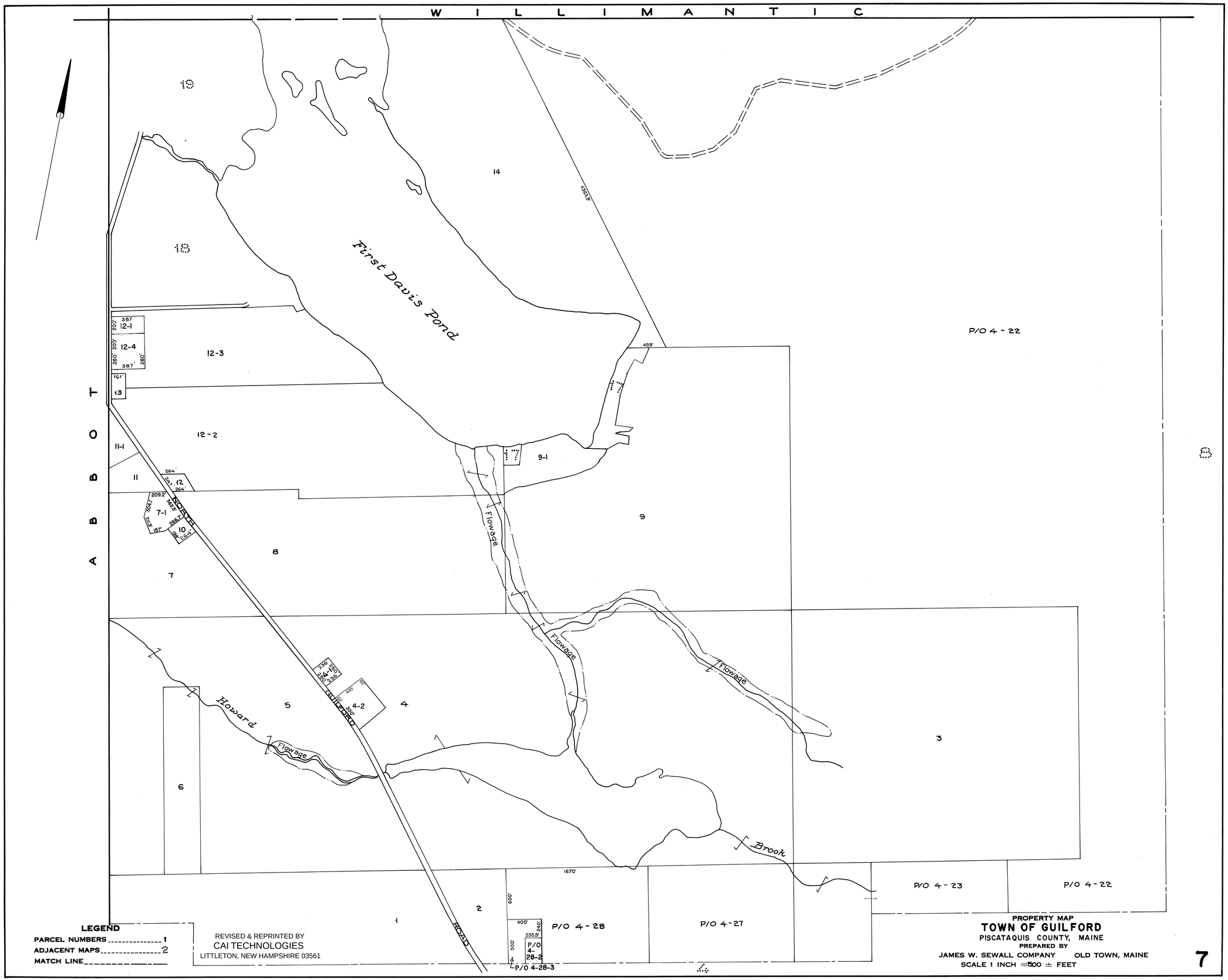
WILLIMANTIC
ABBOT
First Davis Pond
Flowage
Howard
Brook
NORTH
GUILFORD
ROAD
P/O 4-22
P/O 4-23
P/O 4-28
P/O 4-27
P/O 4-28-2
P/O 4-28-3
LEGEND
PARCEL NUMBERS 1
ADJACENT MAPS 2
MATCH LINE
REVISED & REPRINTED BY
CAI TECHNOLOGIES
LITTLETON, NEW HAMPSHIRE 03561
PROPERTY MAP
TOWN OF GUILFORD
PISCATAQUIS COUNTY, MAINE
PREPARED BY
JAMES W. SEWALL COMPANY OLD TOWN, MAINE
SCALE 1 INCH = 500 ± FEET
7

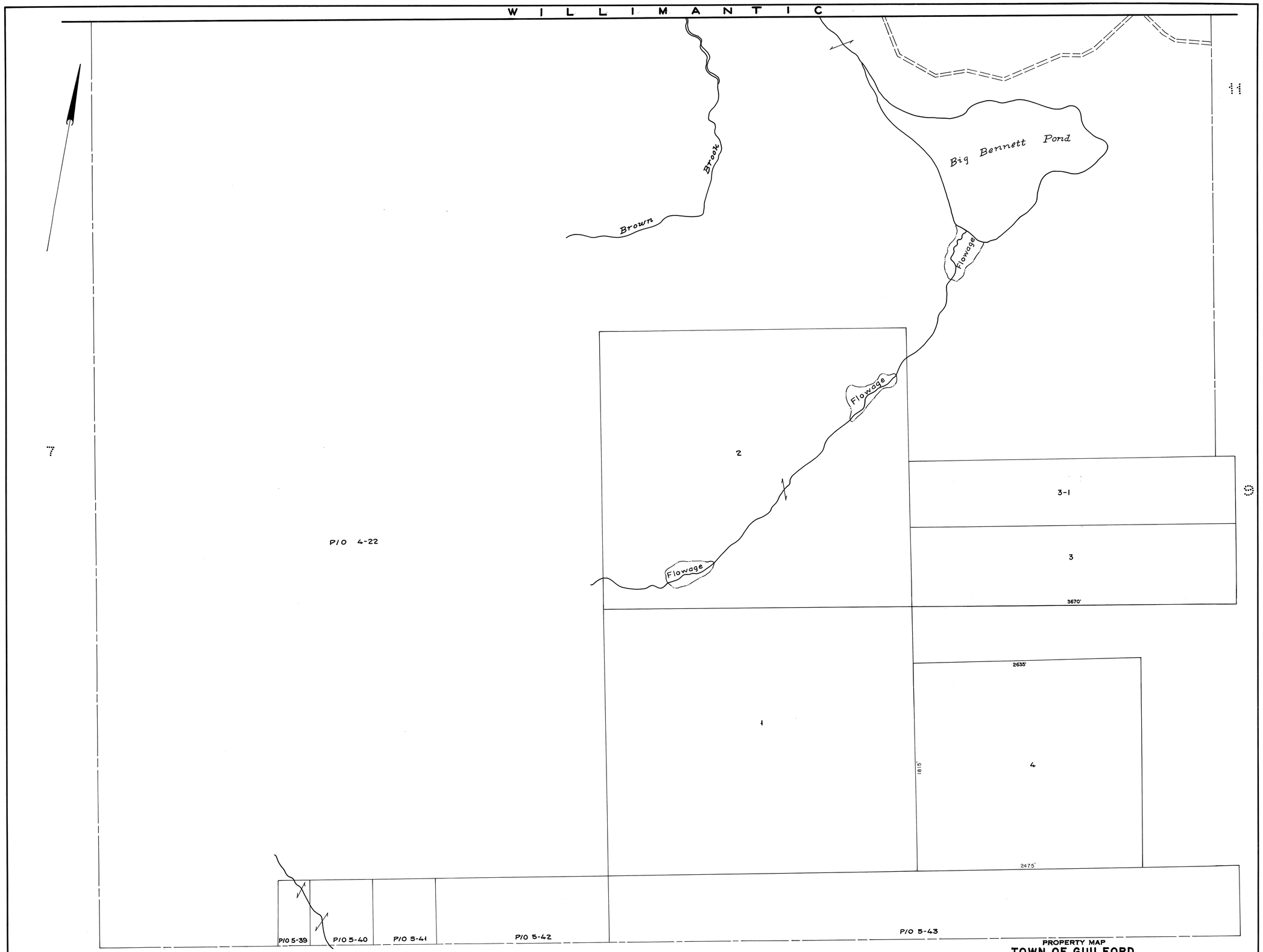

LEGEND

PARCEL NUMBERS ---------- 1
ADJACENT MAPS ---------- 2
MATCH LINE ----------

For Assessment Purposes
Not to be used for Conveyances

REVISED & REPRINTED BY
CAI TECHNOLOGIES
LITTLETON, NEW HAMPSHIRE 03561

PROPERTY MAP
TOWN OF GUILFORD
PISCATAQUIS COUNTY, MAINE
PREPARED BY
JAMES W. SEWALL COMPANY OLD TOWN, MAINE
SCALE 1 INCH =500 ± FEET

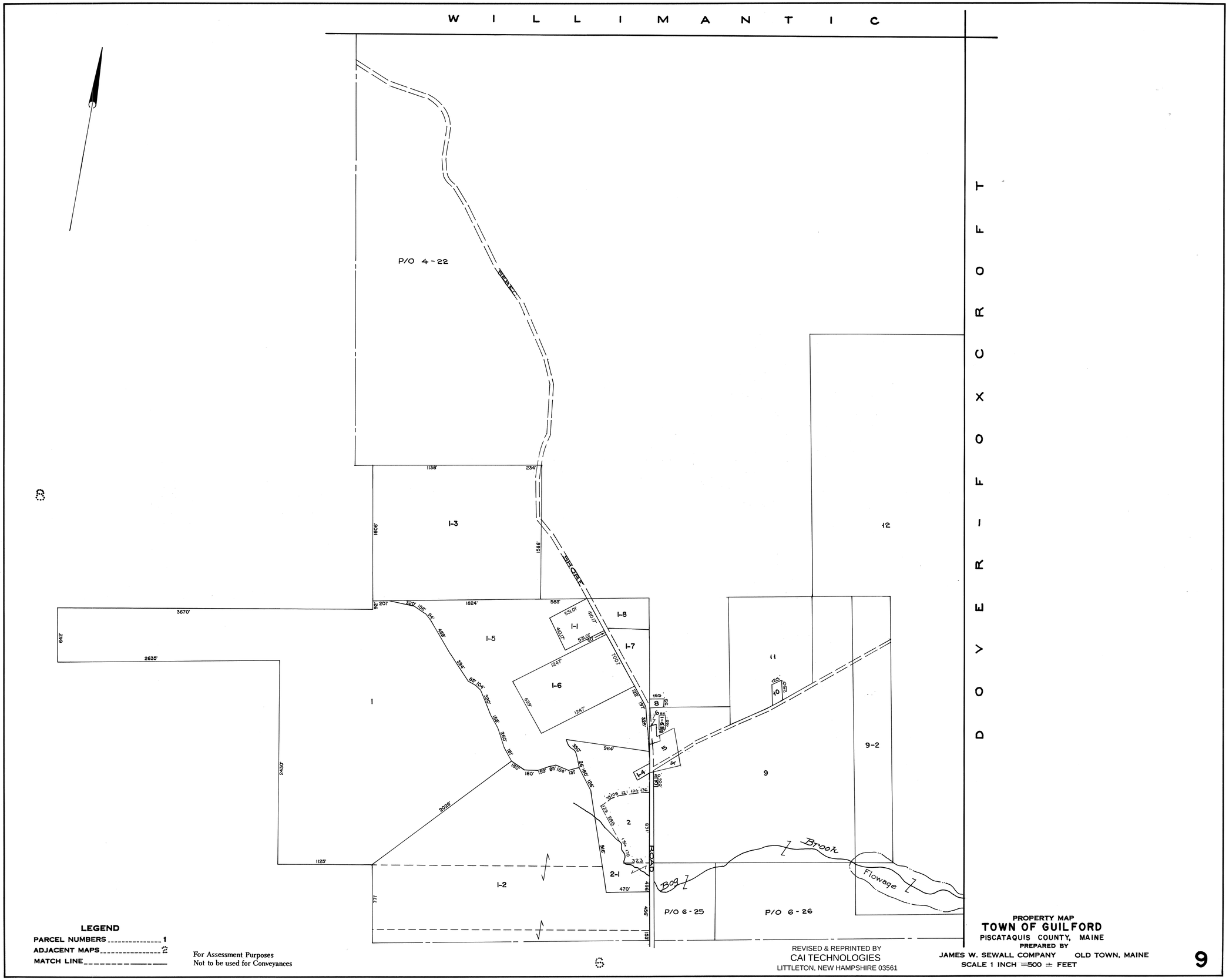
WILLIMANTIC
DOVER-FOXCROFT
P/O 4-22
SHORE
ROAD
1-3
1-5
1-1
1-8
1-7
1-6
1-2
2-1
2
1
11
12
9
9-2
P/O 6-25
P/O 6-26
Brook
Flowage
Bog
LEGEND
PARCEL NUMBERS 1
ADJACENT MAPS 2
MATCH LINE
For Assessment Purposes
Not to be used for Conveyances
REVISED & REPRINTED BY
CAI TECHNOLOGIES
LITTLETON, NEW HAMPSHIRE 03561
PROPERTY MAP
TOWN OF GUILFORD
PISCATAQUIS COUNTY, MAINE
PREPARED BY
JAMES W. SEWALL COMPANY OLD TOWN, MAINE
SCALE 1 INCH =500 ± FEET
9

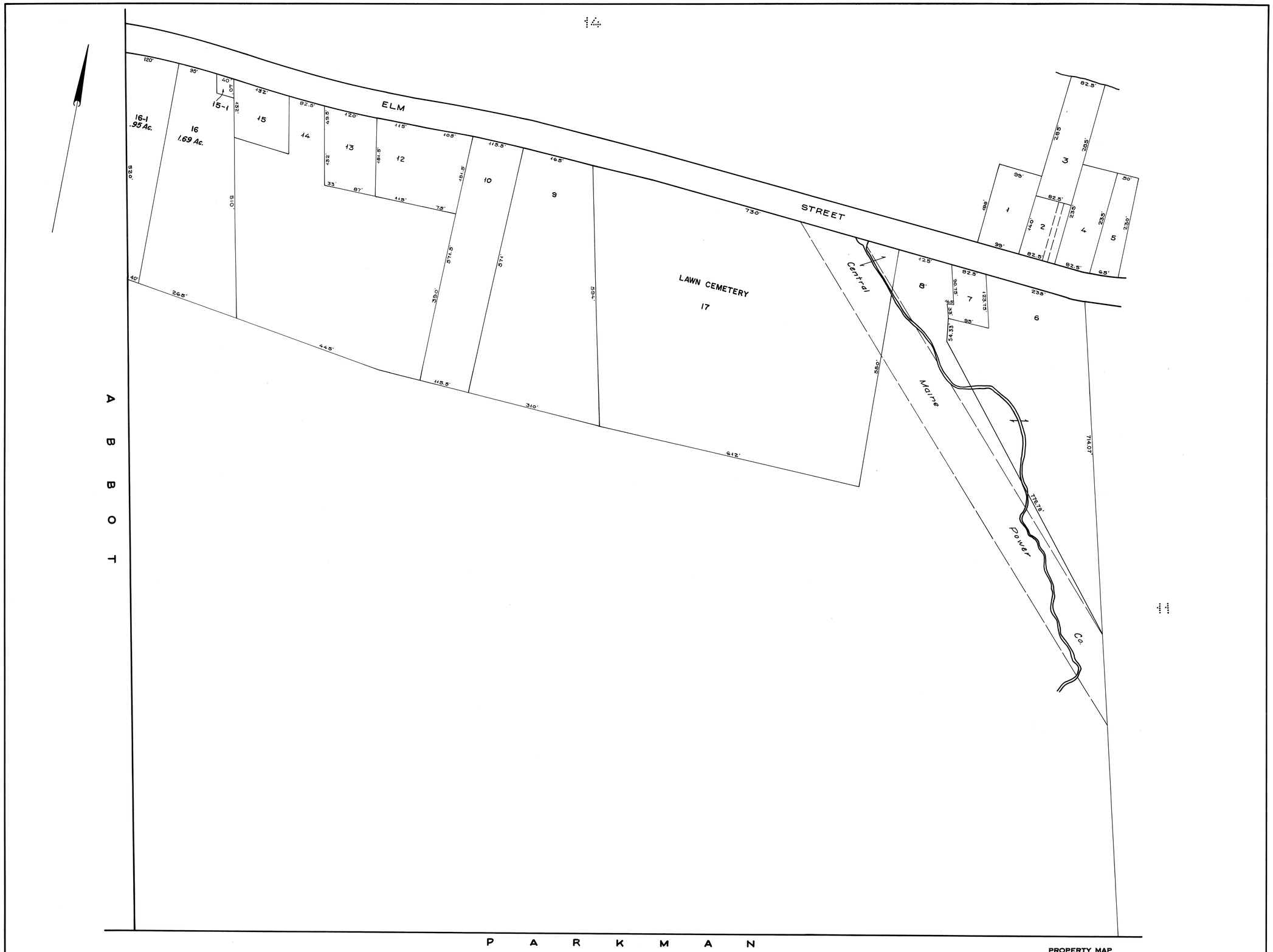

LEGEND

PARCEL NUMBERS 1
ADJACENT MAPS 2
MATCH LINE .....

For Assessment Purposes
Not to be used for Conveyances

REVISED & REPRINTED BY
CAI TECHNOLOGIES
LITTLETON, NEW HAMPSHIRE 03561

PROPERTY MAP
TOWN OF GUILFORD
PISCATAQUIS COUNTY, MAINE
PREPARED BY
JAMES W. SEWALL COMPANY OLD TOWN, MAINE
SCALE 1 INCH = 100 ± FEET

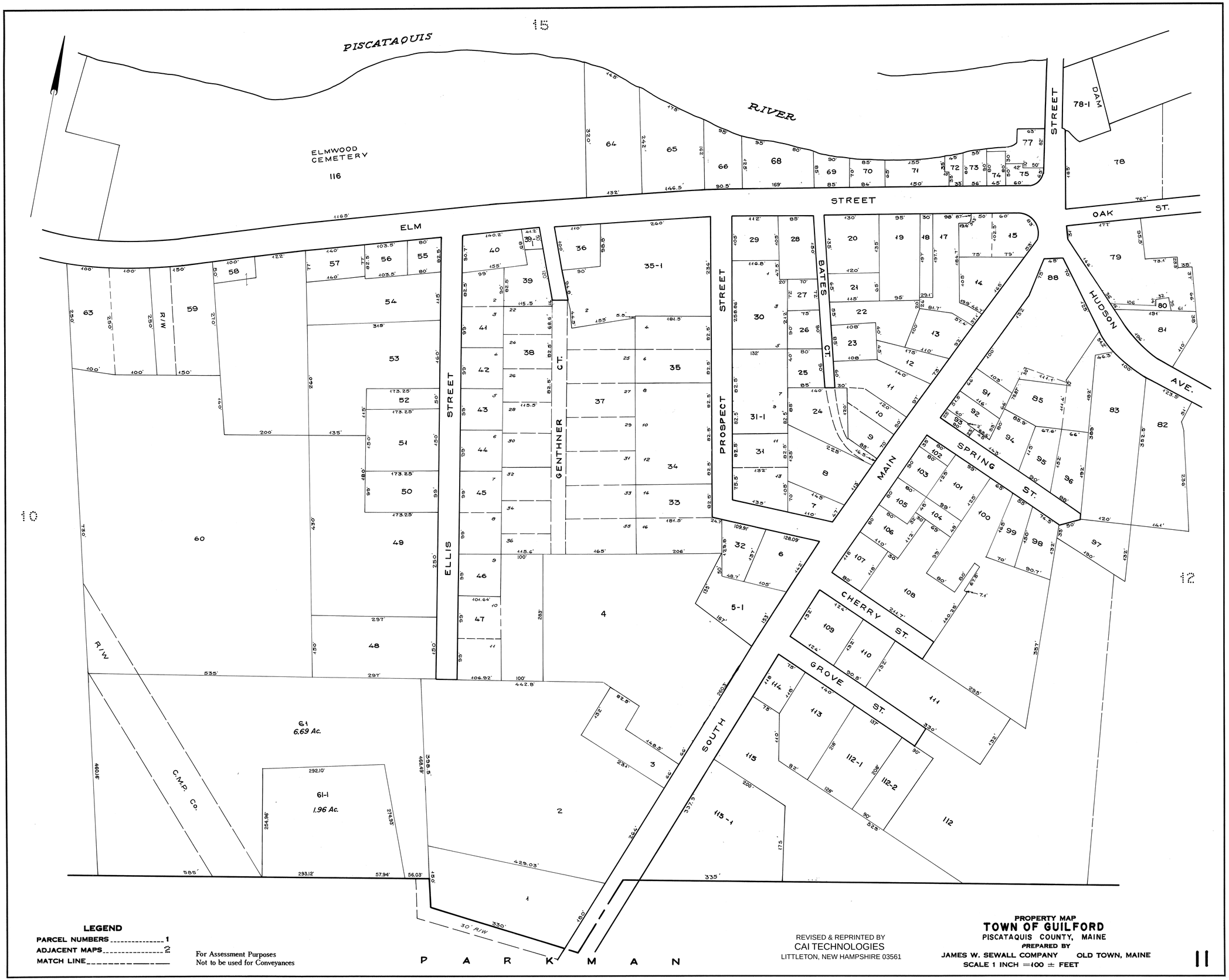
15
PISCATAQUIS
RIVER
ELMWOOD CEMETERY
116
ELM
STREET
OAK ST.
DAM
78-1
78
HUDSON AVE.
SPRING ST.
MAIN
BATES CT.
PROSPECT STREET
GENTHNER CT.
ELLIS STREET
CHERRY ST.
GROVE ST.
SOUTH
R/W
C.M.P. Co.
61
6.69 Ac.
61-1
1.96 Ac.
30' R/W
P A R K M A N
10
12
LEGEND
PARCEL NUMBERS 1
ADJACENT MAPS 2
MATCH LINE
For Assessment Purposes
Not to be used for Conveyances
REVISED & REPRINTED BY
CAI TECHNOLOGIES
LITTLETON, NEW HAMPSHIRE 03561
PROPERTY MAP
TOWN OF GUILFORD
PISCATAQUIS COUNTY, MAINE
PREPARED BY
JAMES W. SEWALL COMPANY OLD TOWN, MAINE
SCALE 1 INCH =100 ± FEET
11

LEGEND

PARCEL NUMBERS 1
ADJACENT MAPS 232
MATCH LINE _____

For Assessment Purposes
Not to be used for Conveyances

REVISED & REPRINTED BY
CAI TECHNOLOGIES
LITTLETON, NEW HAMPSHIRE 03561

PROPERTY MAP
TOWN OF GUILFORD
PISCATAQUIS COUNTY, MAINE
PREPARED BY
JAMES W. SEWALL COMPANY OLD TOWN, MAINE
SCALE 1 INCH =100 ± FEET

LEGEND

PARCEL NUMBERS 1

ADJACENT MAPS 12

MATCH LINE _____

For Assessment Purposes
Not to be used for Conveyances

REVISED & REPRINTED BY
CAI TECHNOLOGIES
LITTLETON, NEW HAMPSHIRE 03561

PROPERTY MAP
TOWN OF GUILFORD
PISCATAQUIS COUNTY, MAINE
PREPARED BY
JAMES W. SEWALL COMPANY OLD TOWN, MAINE
SCALE 1 INCH = 100 ± FEET

HIGH STREET
PINE ST.
WINTER ST.
SCHOOL ST.
ELM STREET
A B B O T
R/W Central Maine Power Co
PISCATAQUIS RIVER
30-1
P/O 15-12
LEGEND
PARCEL NUMBERS 1
ADJACENT MAPS
MATCH LINE
For Assessment Purposes
Not to be used for Conveyances
REVISED & REPRINTED BY
CAI TECHNOLOGIES
LITTLETON, NEW HAMPSHIRE 03561
PROPERTY MAP
TOWN OF GUILFORD
PISCATAQUIS COUNTY, MAINE
PREPARED BY
JAMES W. SEWALL COMPANY OLD TOWN, MAINE
SCALE 1 INCH = 100 ± FEET

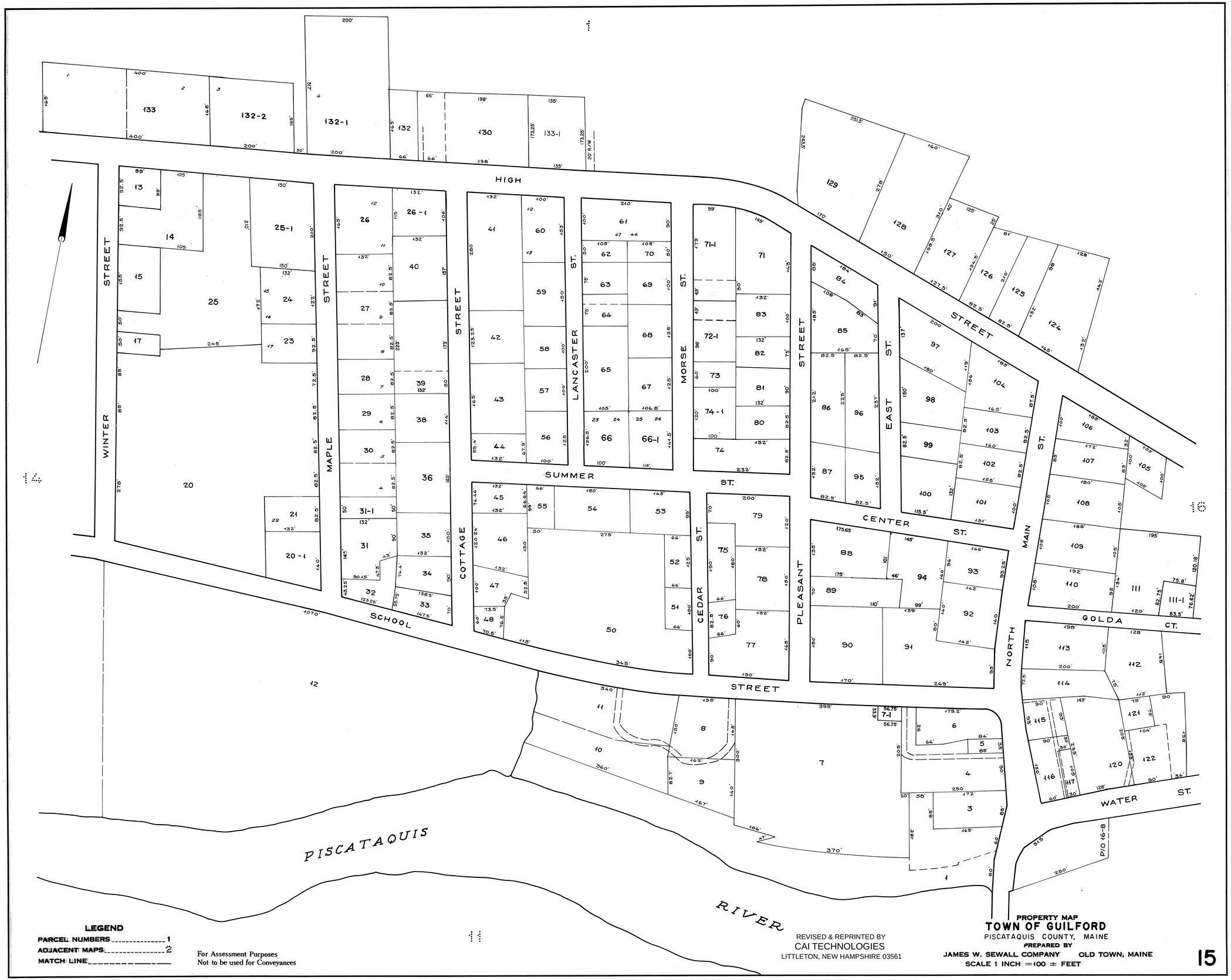

LEGEND

PARCEL NUMBERS _____ 1

ADJACENT MAPS _____ 2

MATCH LINE _____

For Assessment Purposes
Not to be used for Conveyances

REVISED & REPRINTED BY
CAI TECHNOLOGIES
LITTLETON, NEW HAMPSHIRE 03561

PROPERTY MAP
TOWN OF GUILFORD
PISCATAQUIS COUNTY, MAINE
PREPARED BY
JAMES W. SEWALL COMPANY OLD TOWN, MAINE
SCALE 1 INCH = 100 ± FEET

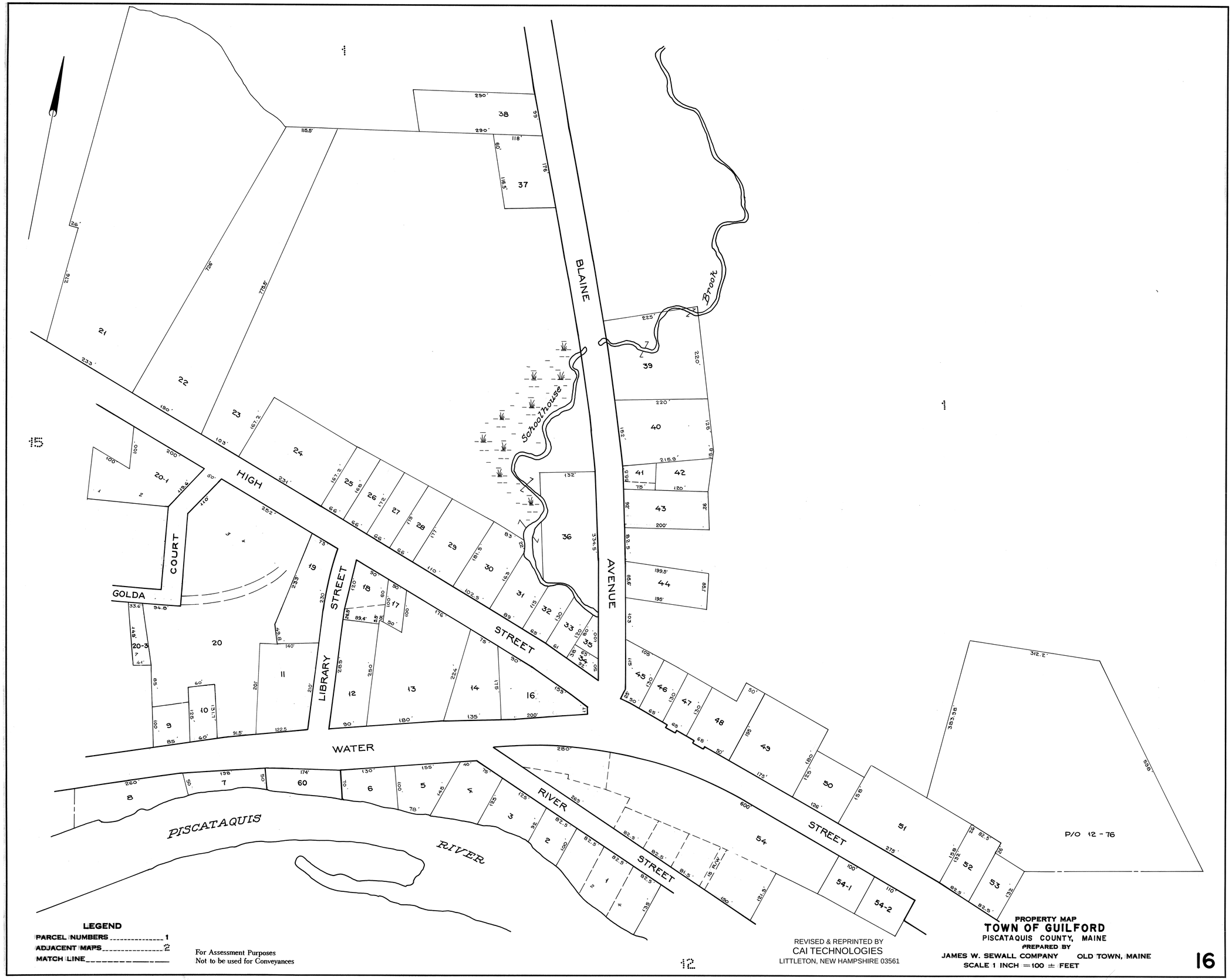

For Assessment Purposes
Not to be used for Conveyances

REVISED & REPRINTED BY
CAI TECHNOLOGIES
LITTLETON, NEW HAMPSHIRE 03561

PROPERTY MAP
TOWN OF GUILFORD
PISCATAQUIS COUNTY, MAINE
PREPARED BY
JAMES W. SEWALL COMPANY OLD TOWN, MAINE
SCALE 1 INCH = 100 ± FEET

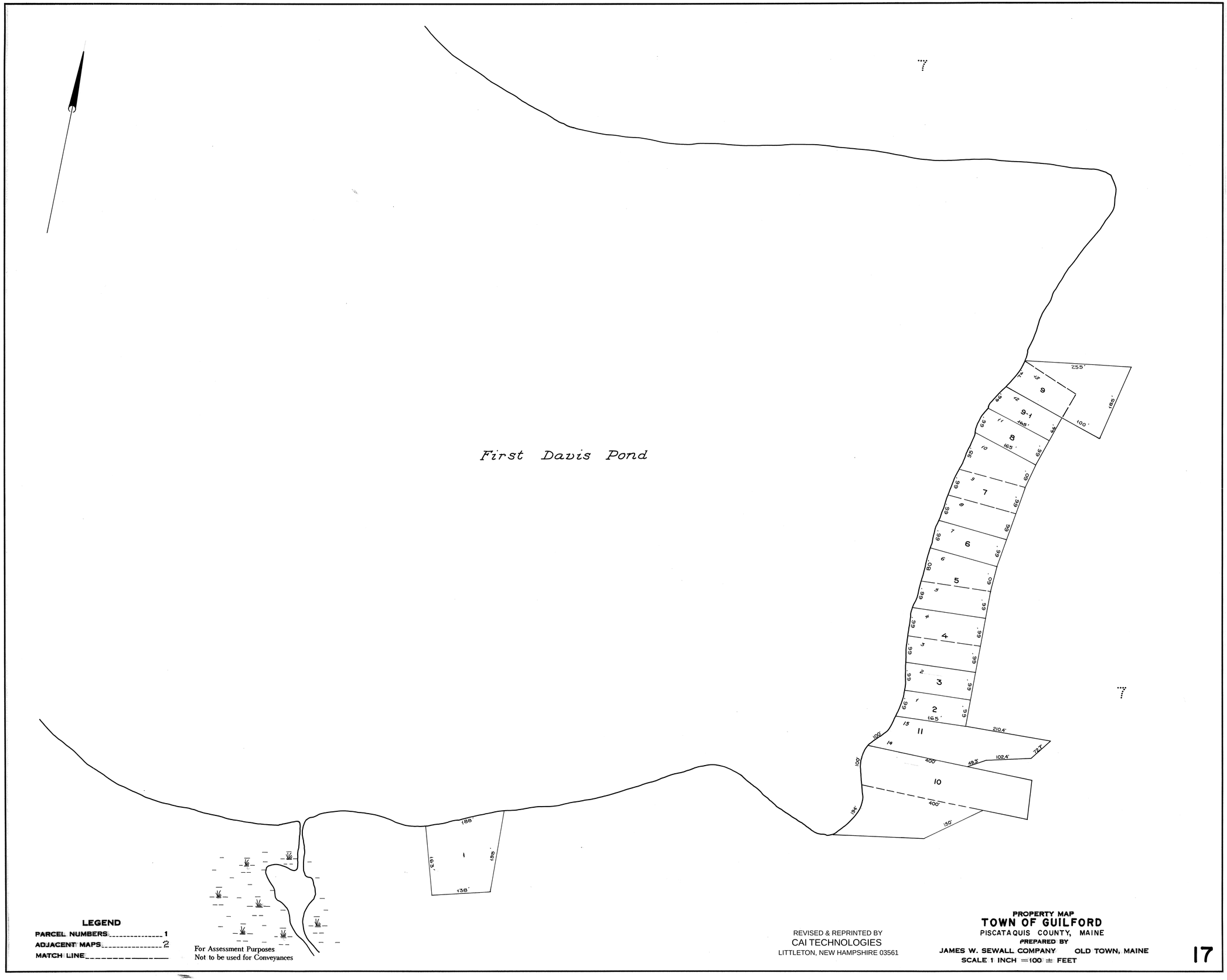
First Davis Pond
LEGEND
PARCEL NUMBERS 1
ADJACENT MAPS 12
MATCH LINE
For Assessment Purposes
Not to be used for Conveyances
REVISED & REPRINTED BY
CAI TECHNOLOGIES
LITTLETON, NEW HAMPSHIRE 03561
PROPERTY MAP
TOWN OF GUILFORD
PISCATAQUIS COUNTY, MAINE
PREPARED BY
JAMES W. SEWALL COMPANY OLD TOWN, MAINE
SCALE 1 INCH = 100 ± FEET

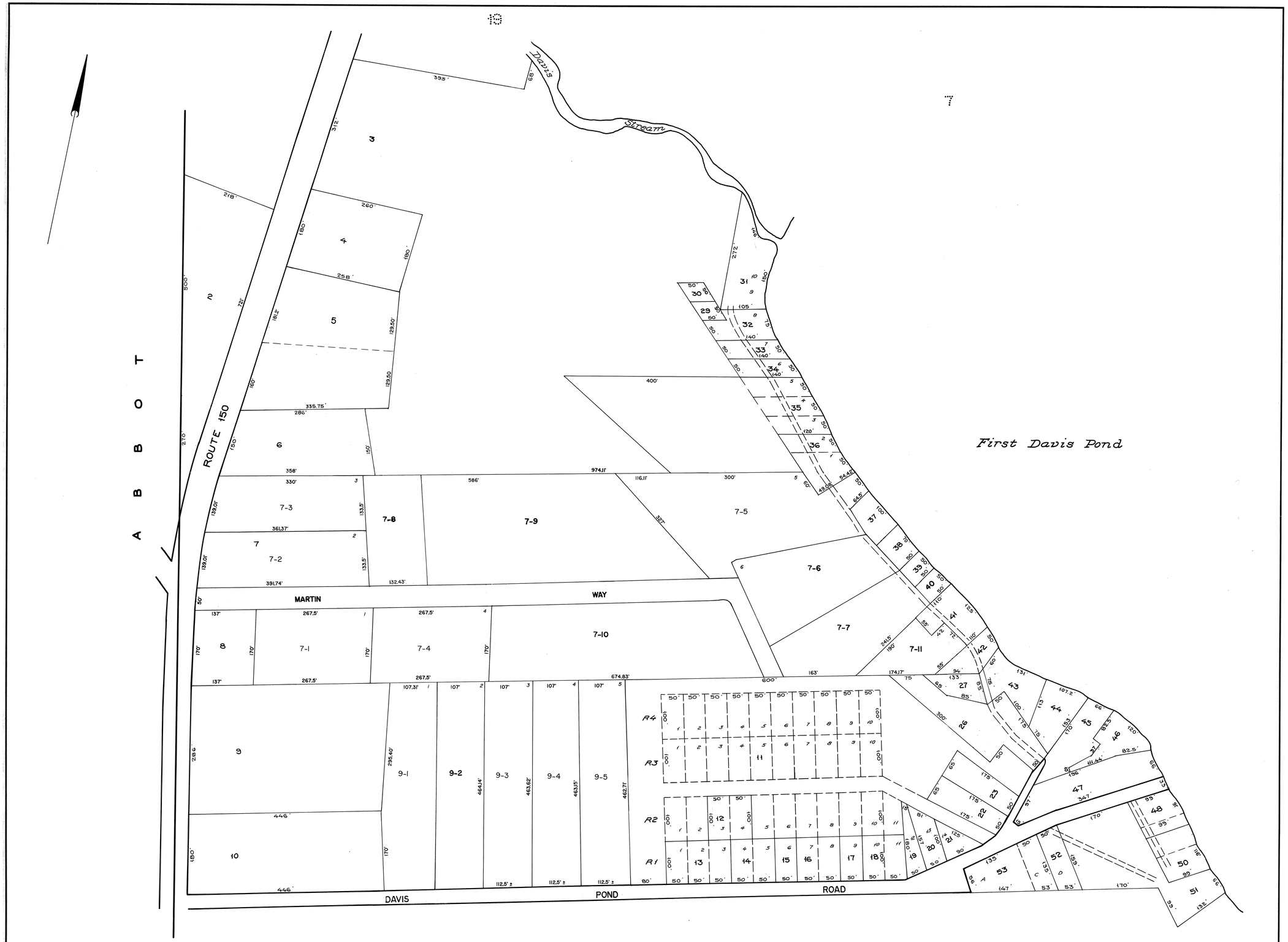

LEGEND

PARCEL NUMBERS _____ 1

ADJACENT MAPS _____ 23

MATCH LINE _____

For Assessment Purposes
Not to be used for Conveyances

REVISED & REPRINTED BY
CAI TECHNOLOGIES
LITTLETON, NEW HAMPSHIRE 03561

PROPERTY MAP
TOWN OF GUILFORD
PISCATAQUIS COUNTY, MAINE
PREPARED BY
JAMES W. SEWALL COMPANY OLD TOWN, MAINE
SCALE 1 INCH = 100 ± FEET

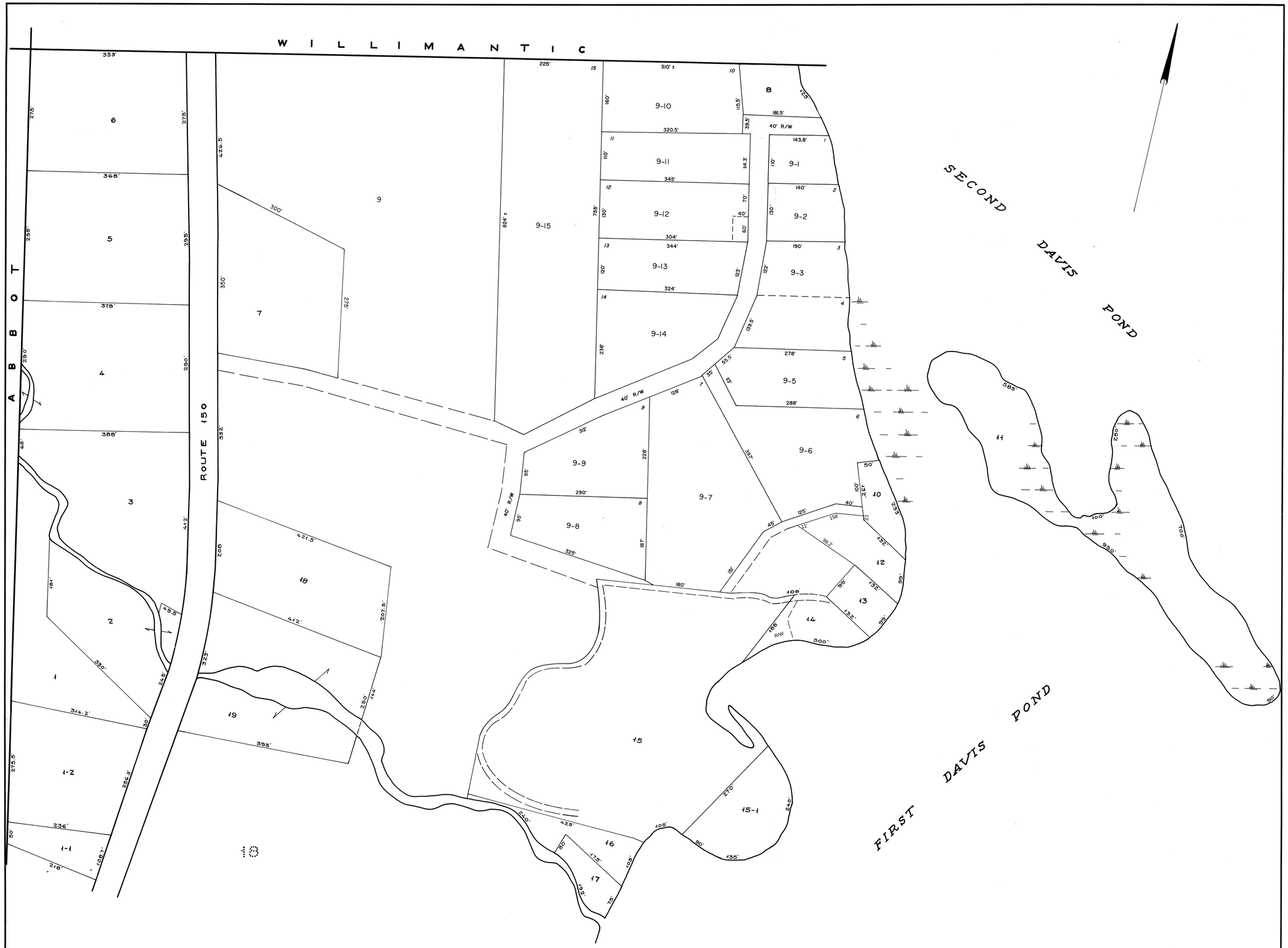

LEGEND

PARCEL NUMBERS _____ 1

ADJACENT MAPS _____ 12

MATCH LINE _____

For Assessment Purposes
Not to be used for Conveyances

REVISED & REPRINTED BY
CAI TECHNOLOGIES
LITTLETON, NEW HAMPSHIRE 03561

PROPERTY MAP
TOWN OF GUILFORD
PISCATAQUIS COUNTY, MAINE
PREPARED BY
JAMES W. SEWALL COMPANY OLD TOWN, MAINE
SCALE 1 INCH = 400 ± FEET

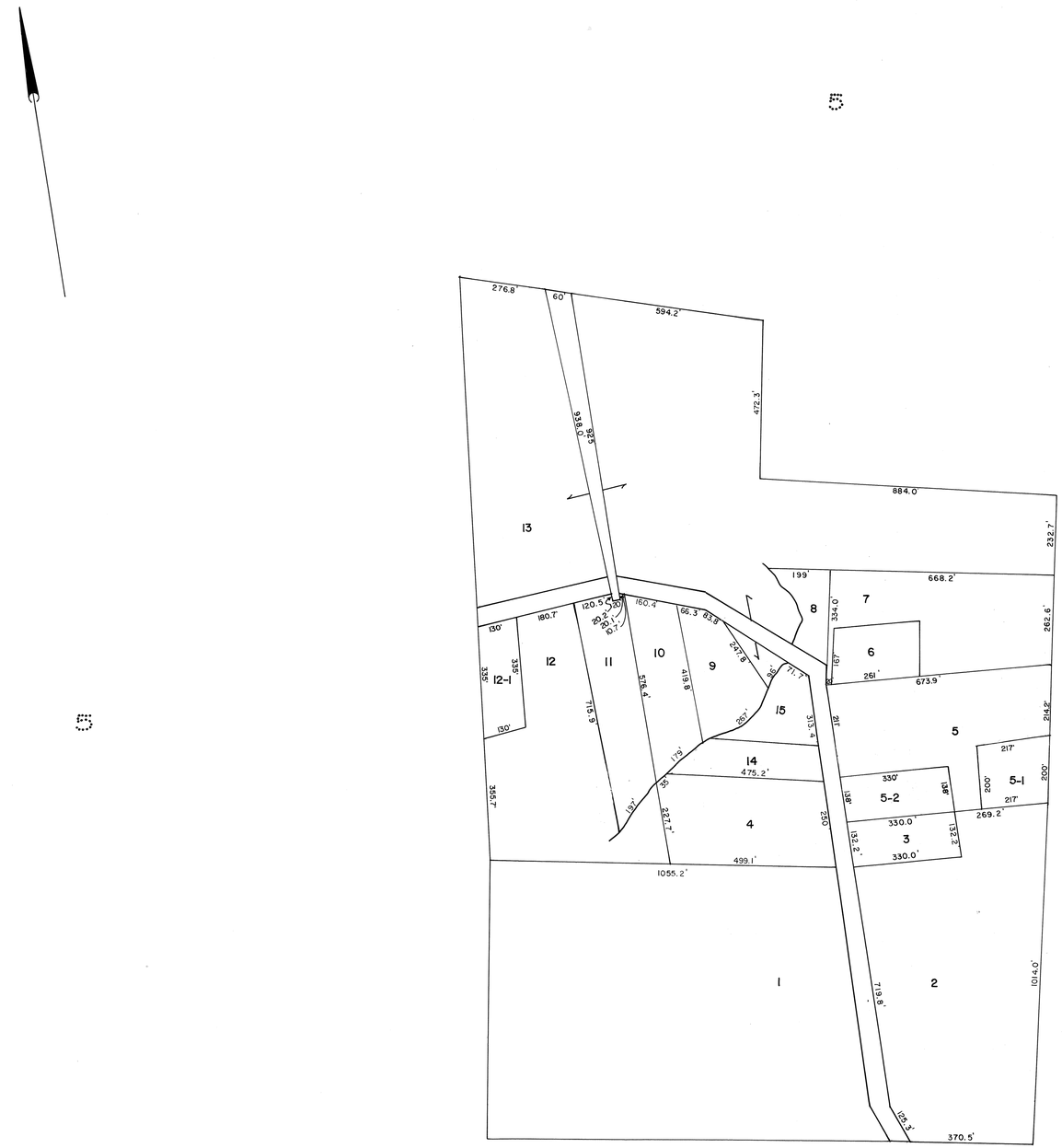

LEGEND

PARCEL NUMBERS 2

ADJACENT MAPS 7

MATCH LINE . . . . . — — —

For Assessment Purposes
Not to be used for Conveyances

REVISED & REPRINTED BY
CAI TECHNOLOGIES
LITTLETON, NEW HAMPSHIRE 03561

PROPERTY MAP
TOWN OF GUILFORD
PISCATAQUIS COUNTY, MAINE
PREPARED BY
JAMES W. SEWALL COMPANY, OLD TOWN, MAINE
SCALE: 1 INCH = 200 ± FEET

TELEDYNE POST N02467